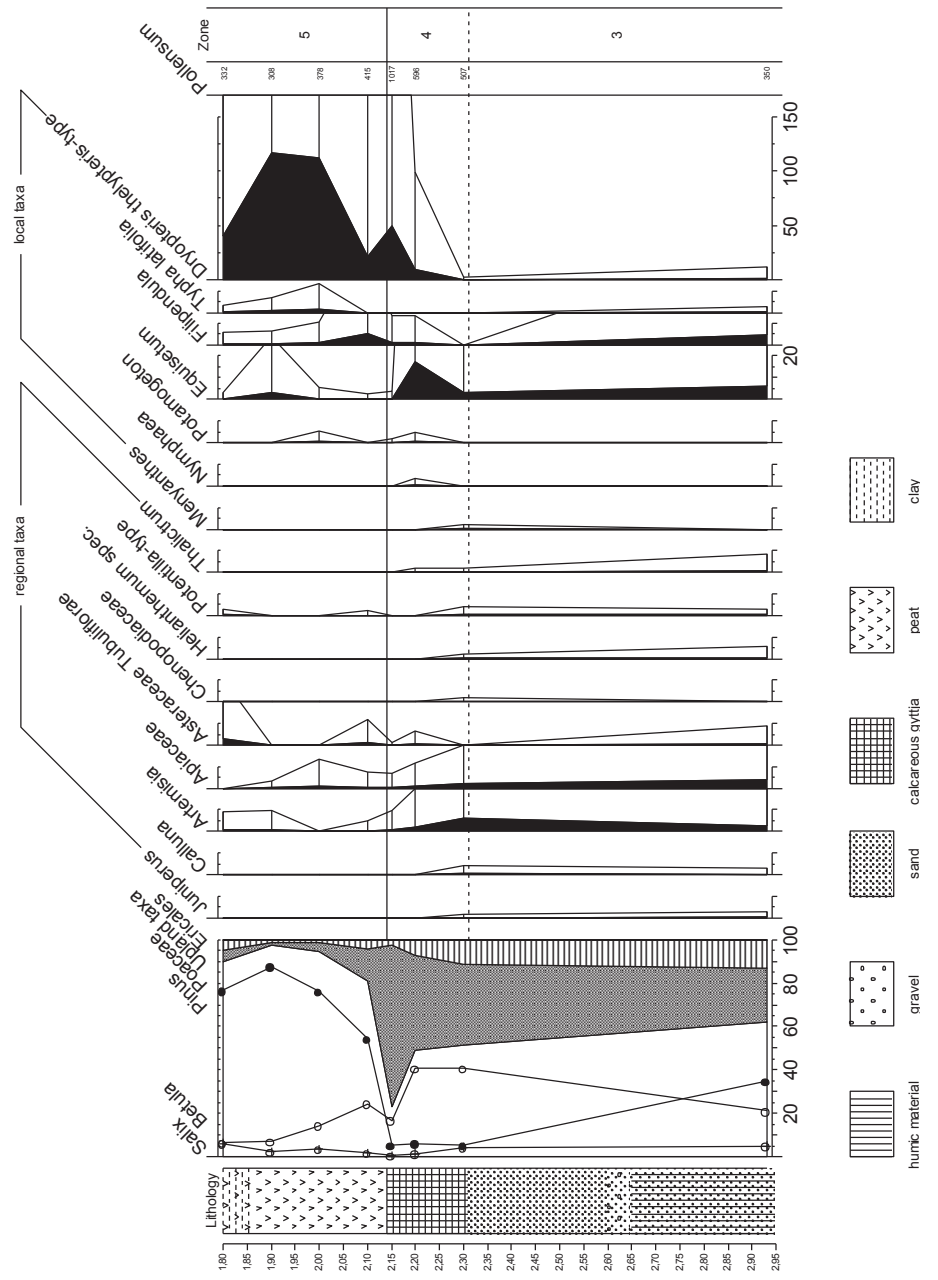


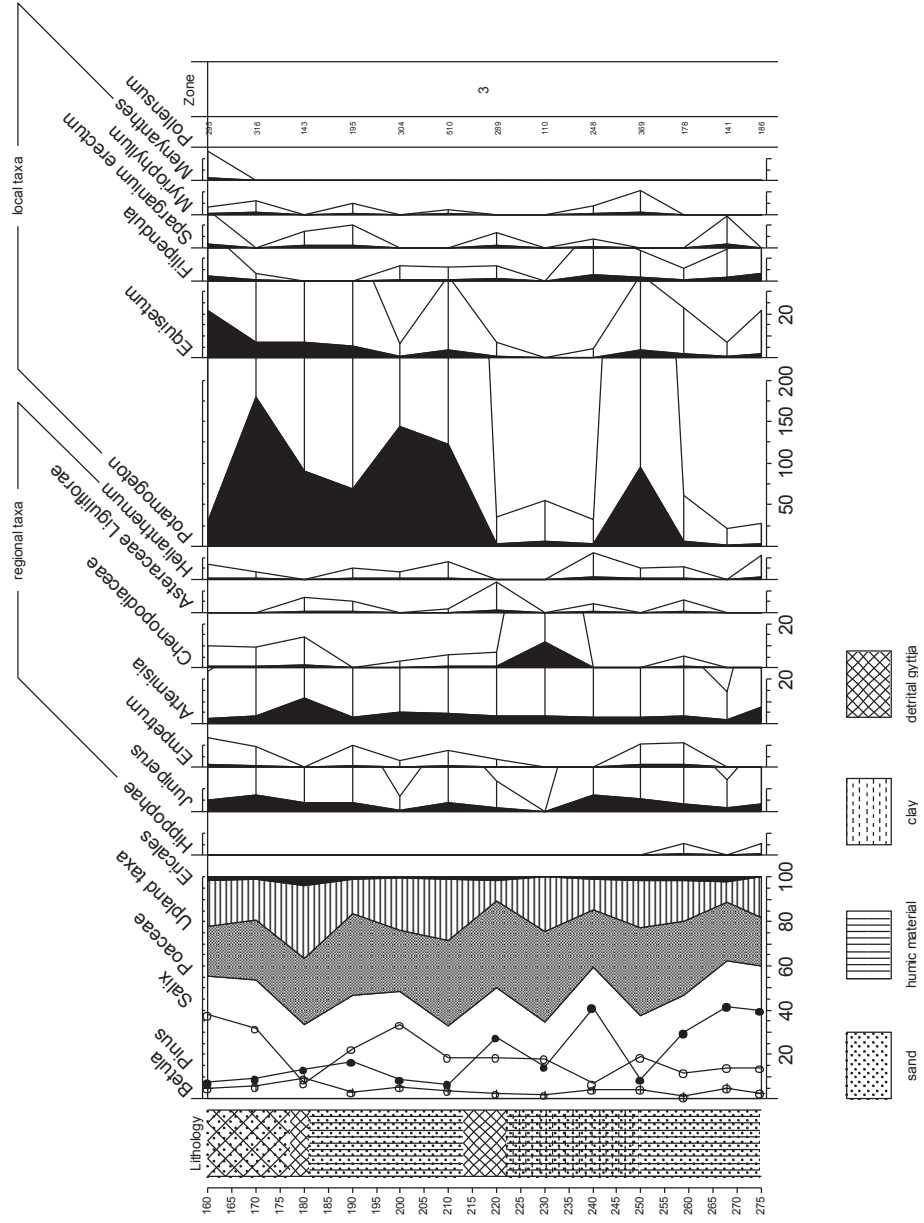
Appendix C

Pollen diagrams with selected species, MPAZ and lithology where available.

AIJEN HEULOERBROEK (M-1) selected taxa

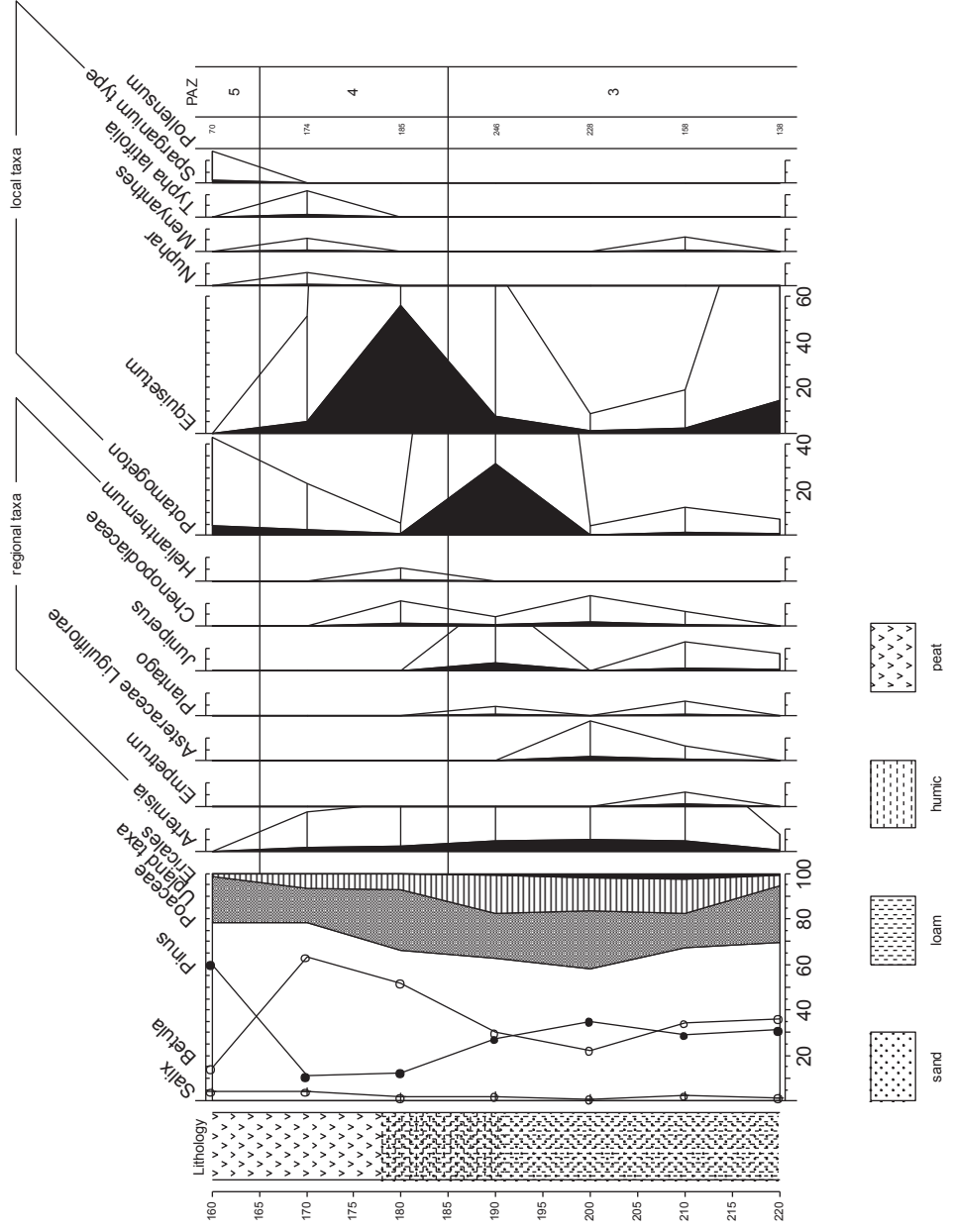


BAARLO- DUBBROEK (M-5) selected taxa

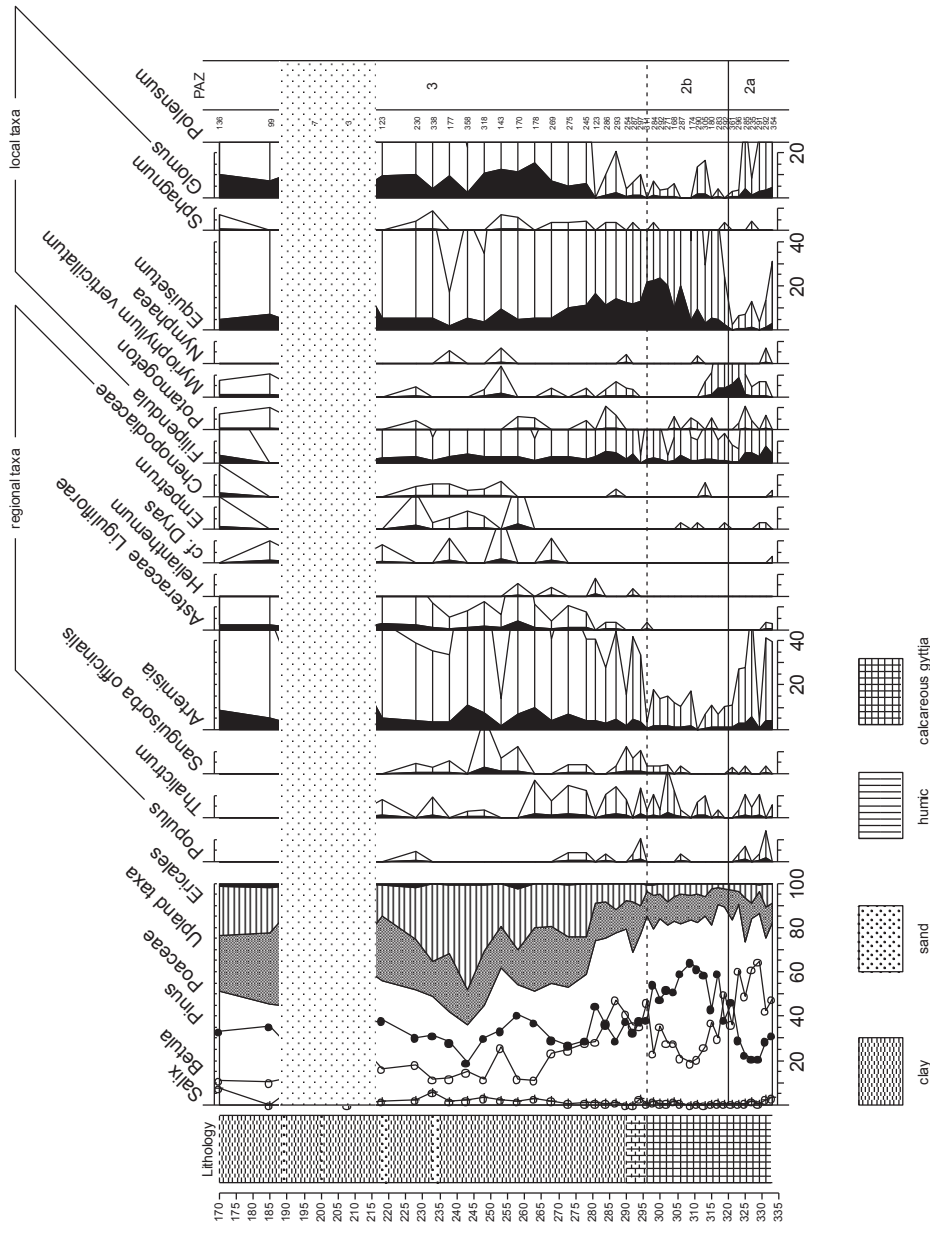


BAARLO-OP DEN HERT (M-4)

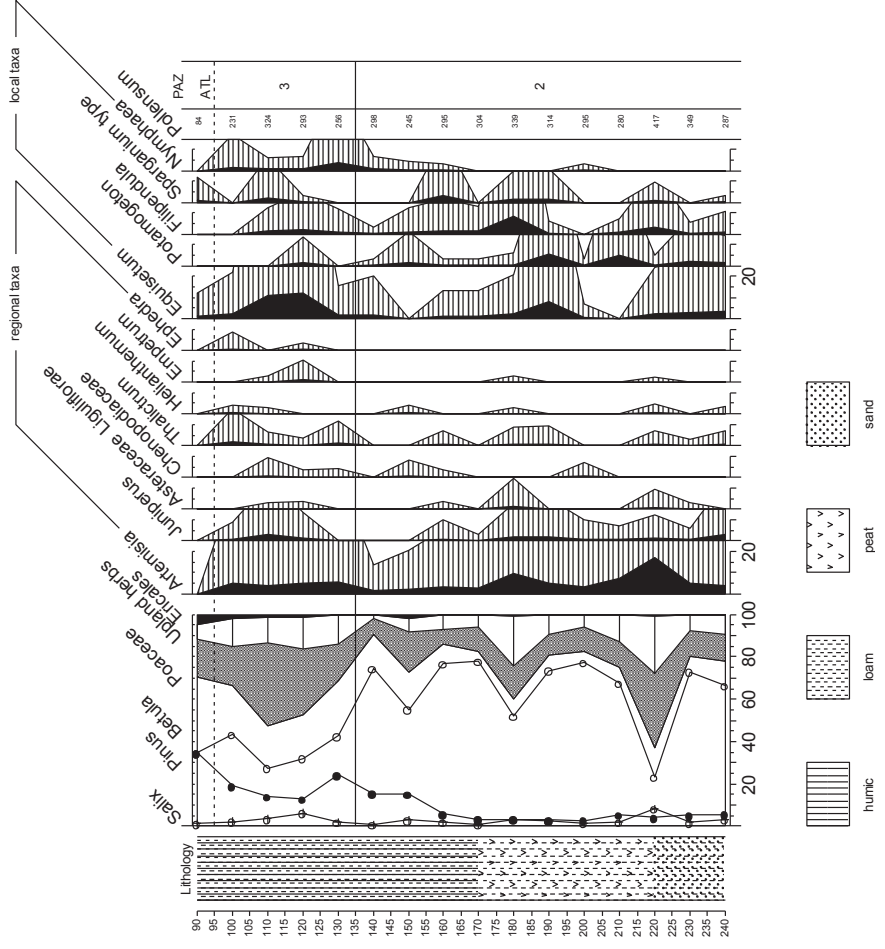
selected taxa



BEUGEN (M-7) selected taxa

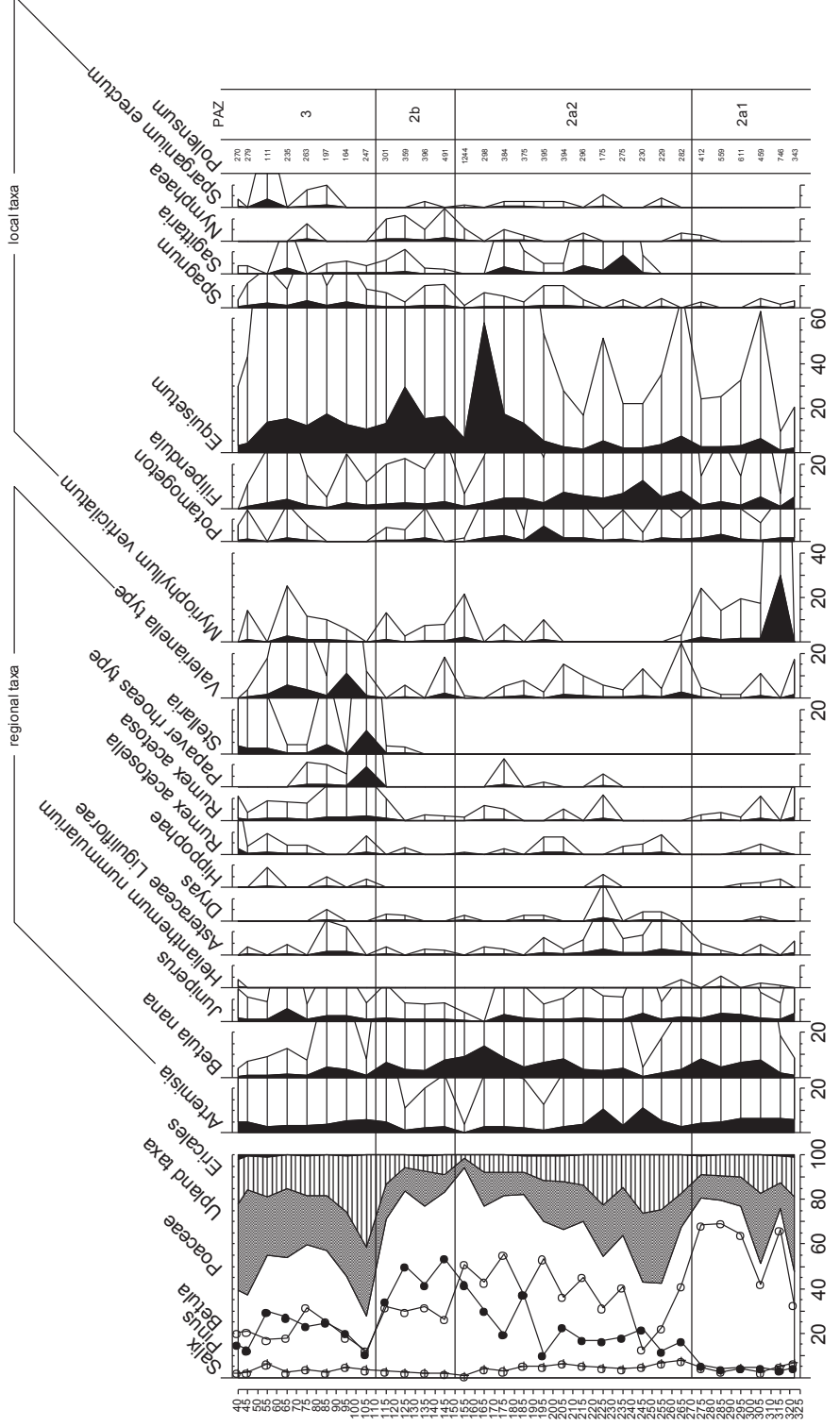


BLERICK-KOELBROEK (M-9) selected taxa



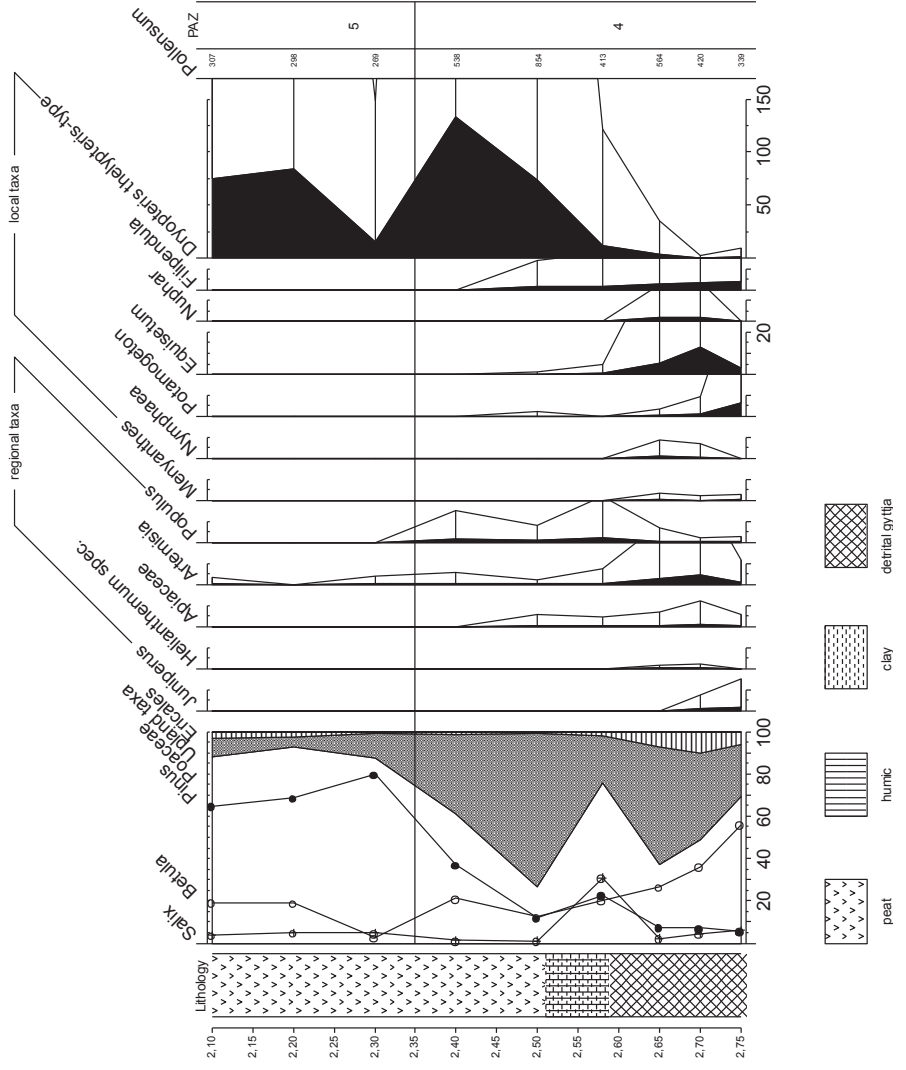
BLERICK LAKE (M-10)

selected taxa



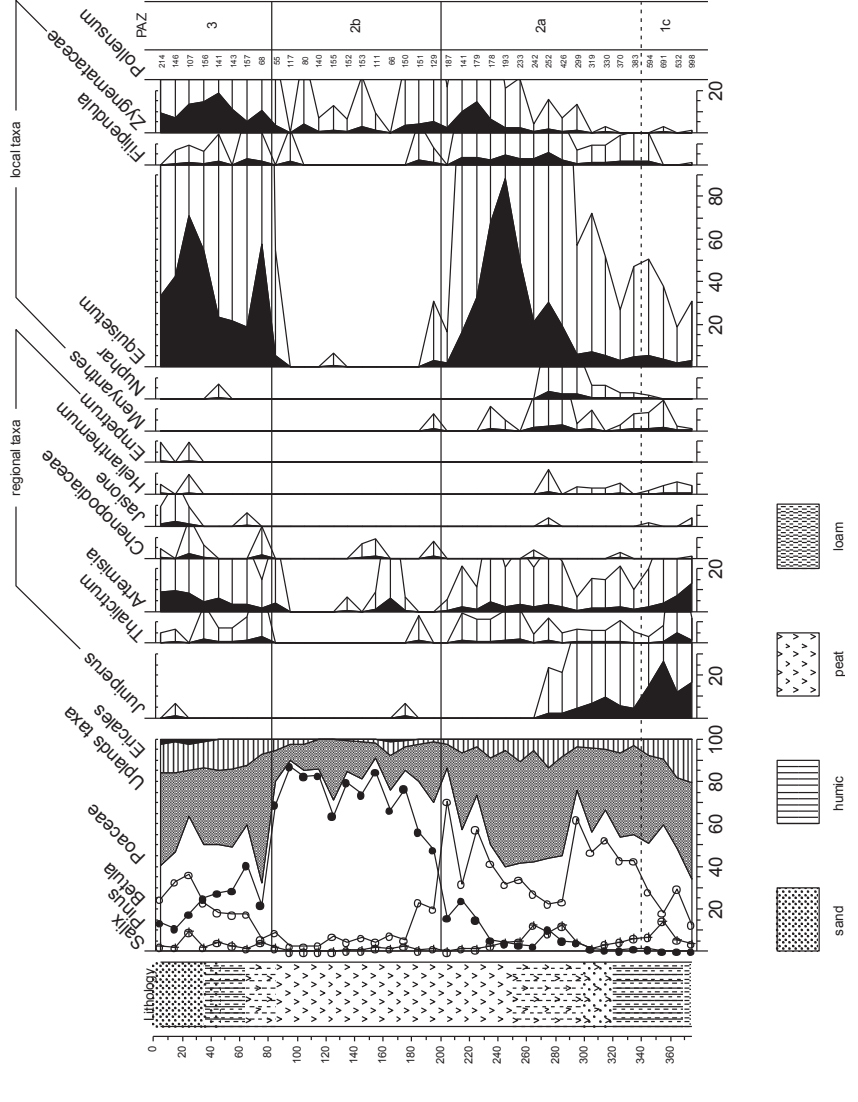
BLITTERSWIJK- LINKSSTRAAT (M-11)

selected taxa



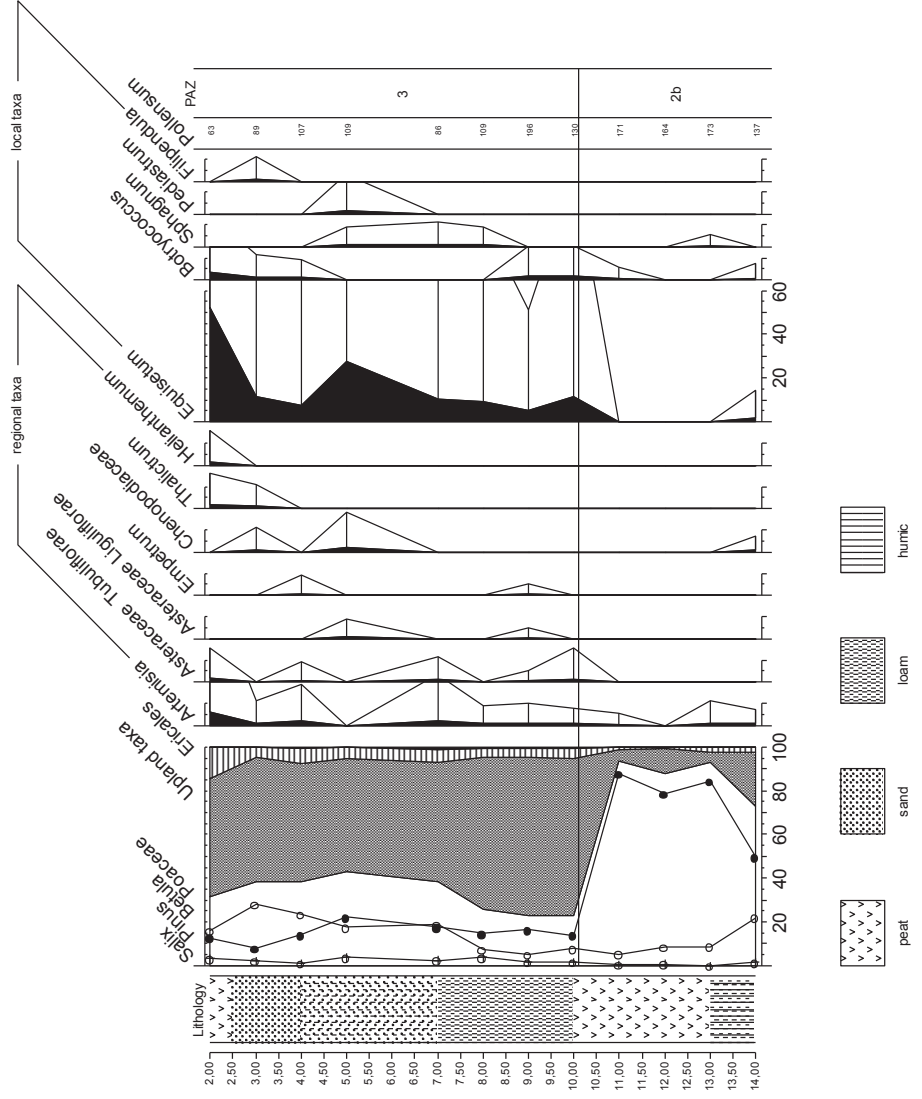
BOSSCHERHEIDE I (M-13)

selected taxa



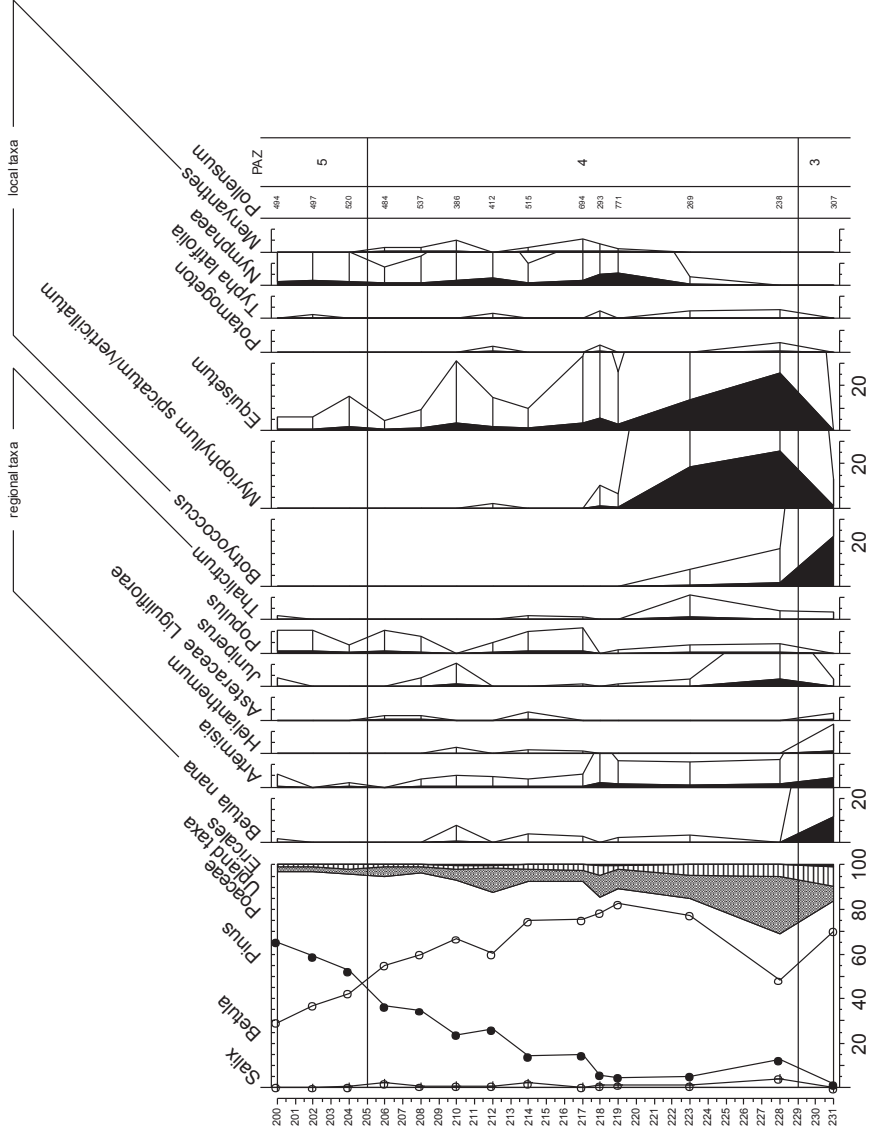
BOSSCHERHEIDE III (M-14)

selected taxa



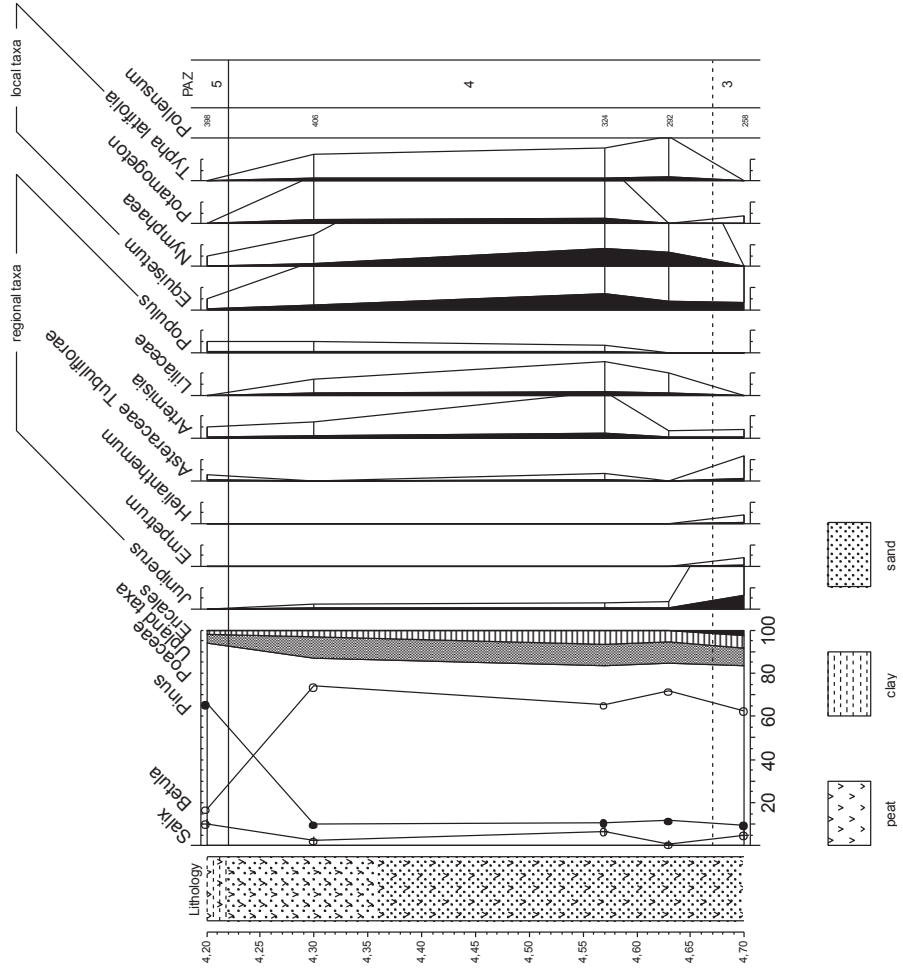
BROEKHUIZEN (M-17)

selected taxa



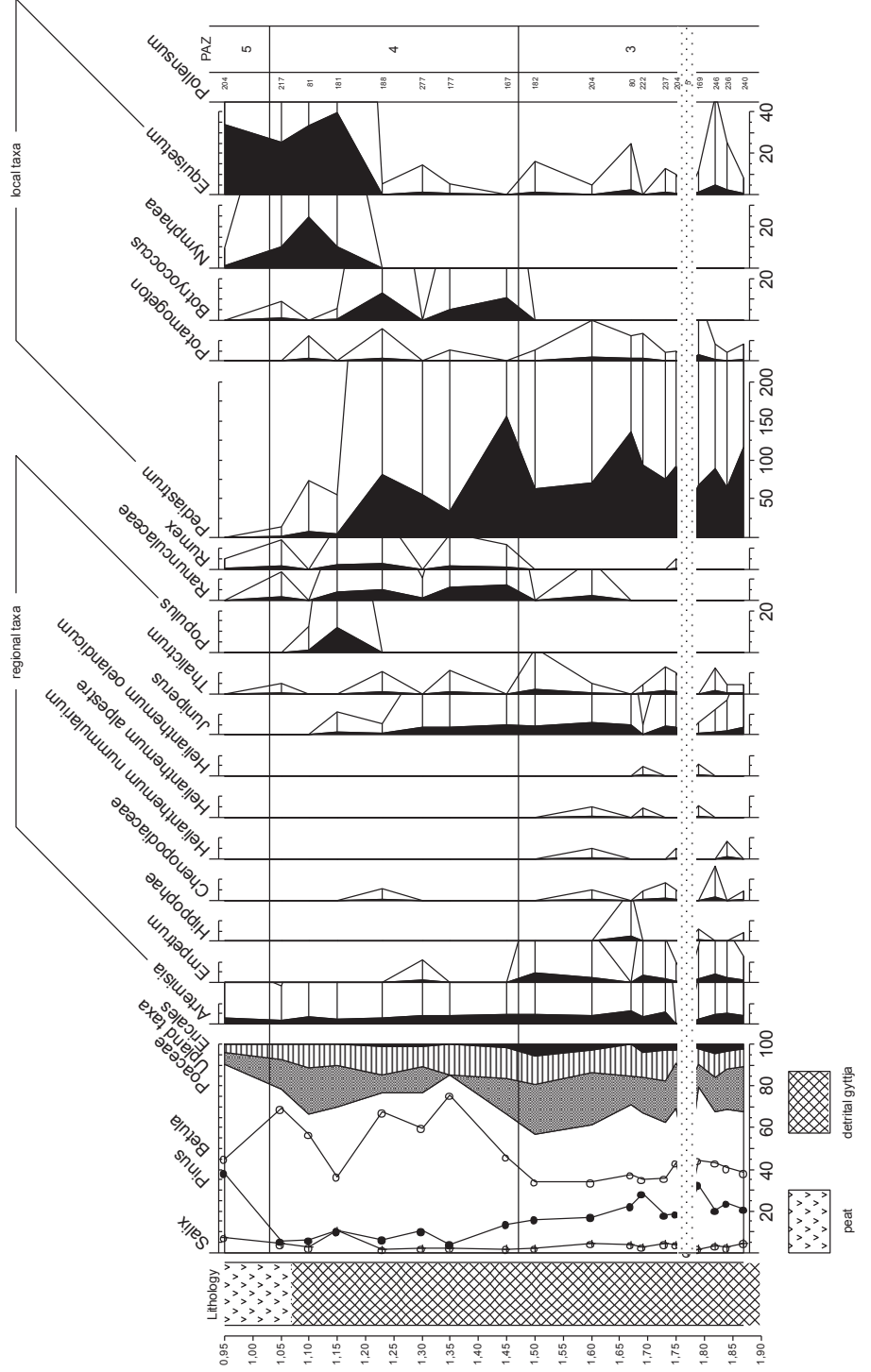
BROEKHUIZEN-GENENBERG (M-18)

selected taxa

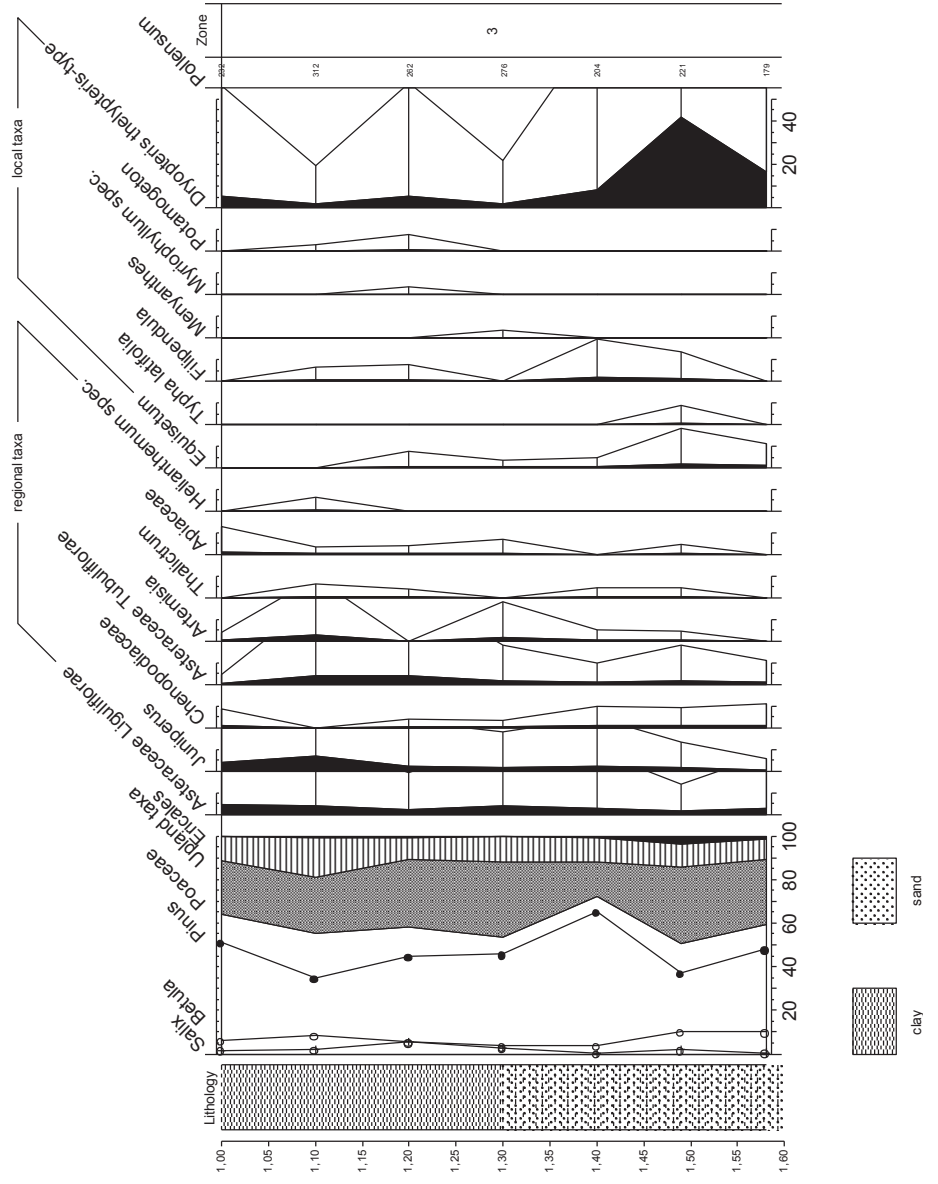


HEEREVEN 2 SIEBENGEWALD (M-23)

selected taxa

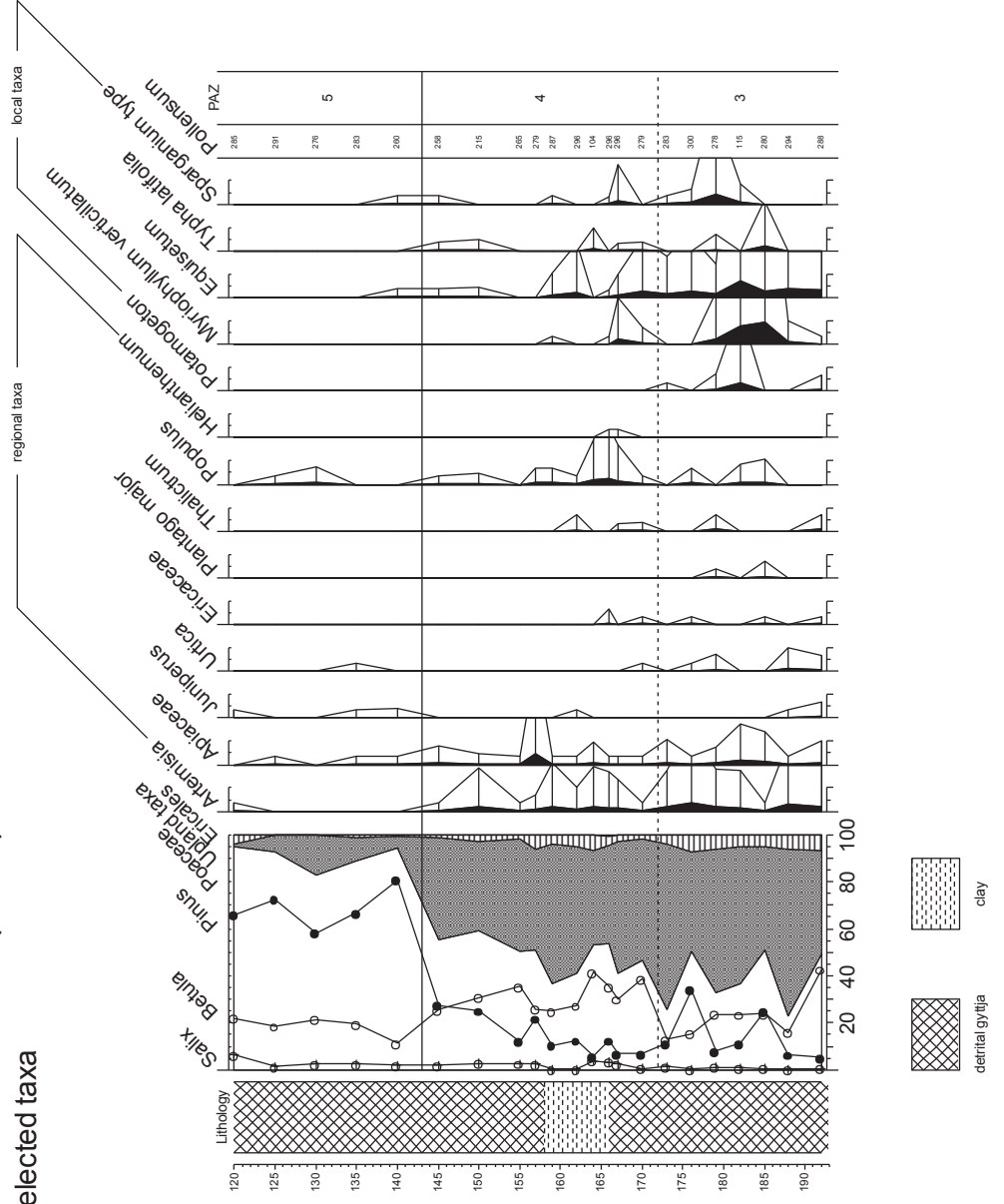


HOUT-BLERICK (M-25) selected taxa



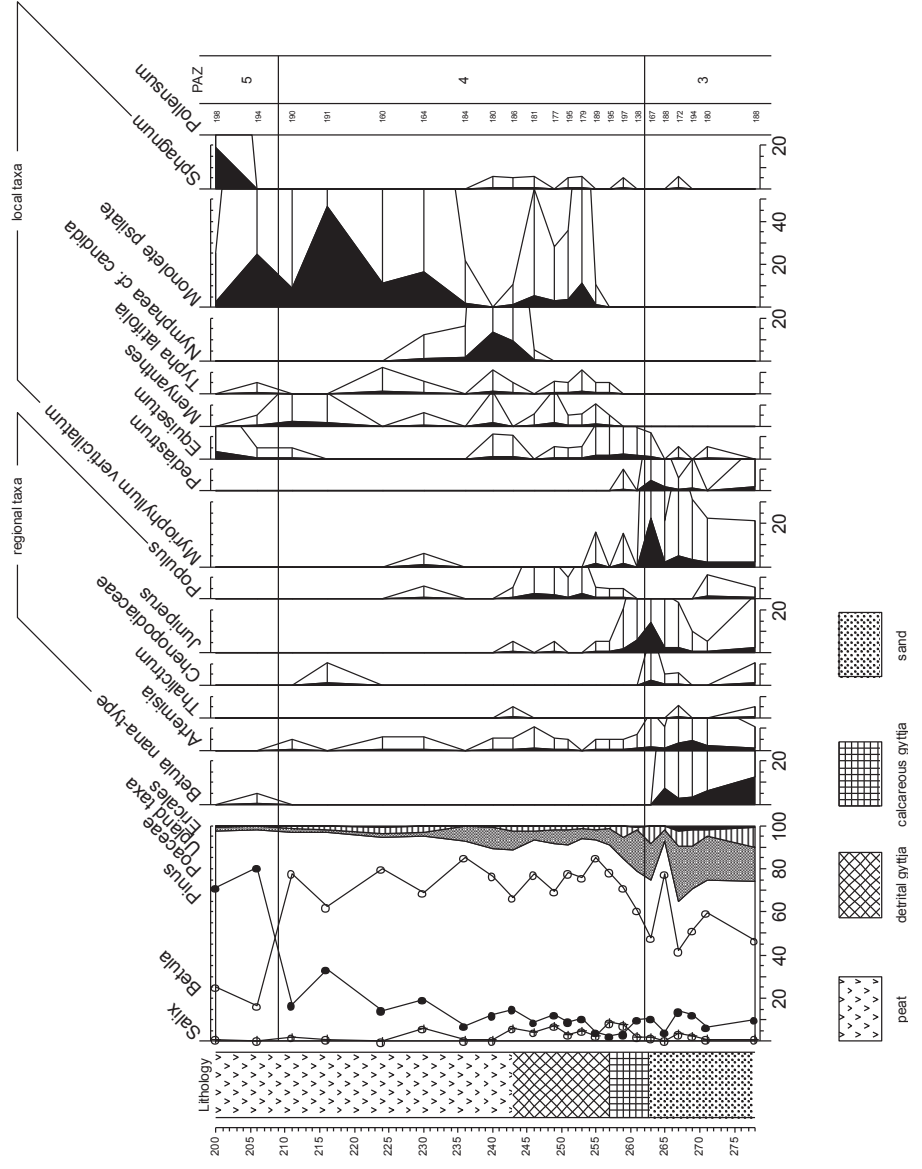
KASTEELWEG (M-26)

selected taxa



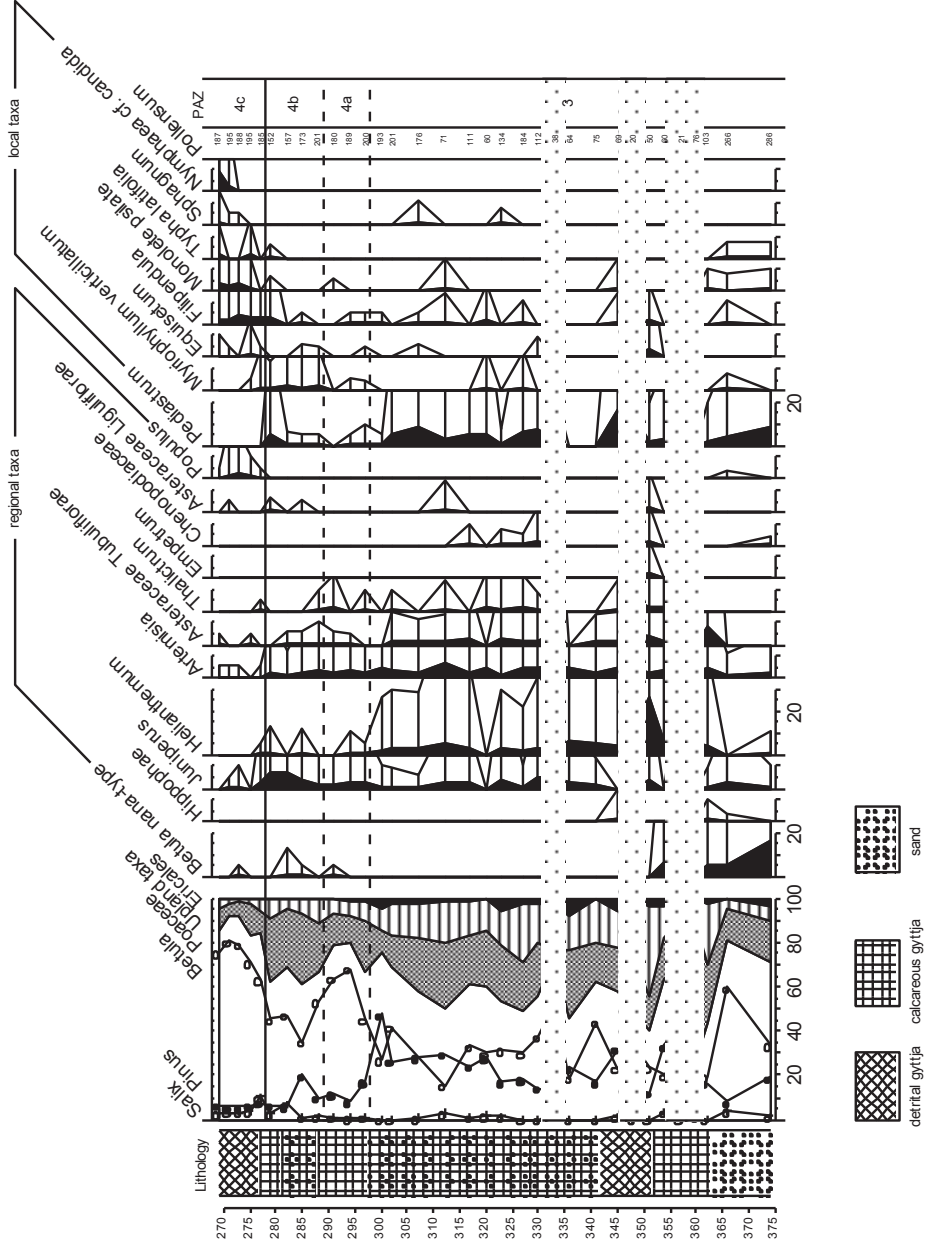
SCHUITWATER 2A (M-36)

selected taxa



SCHUITWATER 2B (M-37)

selected taxa



SWOLGEN (M-41)

selected taxa

