

Predicting preferred prey of Sumatran tigers *Panthera tigris sumatrae* via spatiotemporal overlap





MAXIMILIAN L. ALLEN, MARSYA C. SIBARANI and MIHA KROFEL







SUPPLEMENTARY TABLE 1 List of individual tigers *Panthera tigris sumatrae* captured on camera-trap photographs in Bukit Barisan Selatan National Park, Sumatra, during 2010–2016.





Tiger ID	Number of photographs ¹		Number of locations
	Left flank	Right flank	
PTS01	6		1
PTS02	4		1
PTS03	3		1
PTS04	2		1
PTS05	3		1
PTS06	5	11	2
PTS07	7	8	2
PTS08	9		1
PTS09		2	1
PTS10		12	2
PTS11		4	1
PTS12		6	2
PTS13		12	1
PTS16		5	2
PTS18	29		1
PTS19	5		1




¹This includes all photographs, not independent events.

SUPPLEMENTARY TABLE 2 Photographs of the left flank and/or right flank of individual tigers *Panthera tigris sumatrae* captured on camera-trap photographs in Bukit Barisan Selatan National Park, Sumatra, during 2010–2016.

Tiger ID	Left flank	Right flank
PTS01		-
PTS02		-
PTS03		-
PTS04		-

<p>PTS05</p>		<p>-</p>
<p>PTS06</p>		
<p>PTS07</p>		
<p>PTS08</p>		<p>-</p>

PTS09	-	
PTS10	-	
PTS11	-	
PTS12	-	

PTS13	-	
PTS16	-	
PTS18		-
PTS19	