

Supplemental Figure 1

Ring-width series plots for limber pine stands, with series ordered chronologically by inside ring date and including all dated stems.

SuppleFig 1a: Kavenaugh Crest (Sierra Nevada)

SuppleFig 1b: Lundy Canyon (Sierra Nevada)

SuppleFig 1c: North Point (Sierra Nevada)

SuppleFig 1d: Sweetwater Canyon (Sweetwater Mountains)

SuppleFig 1e: Glass Mountains

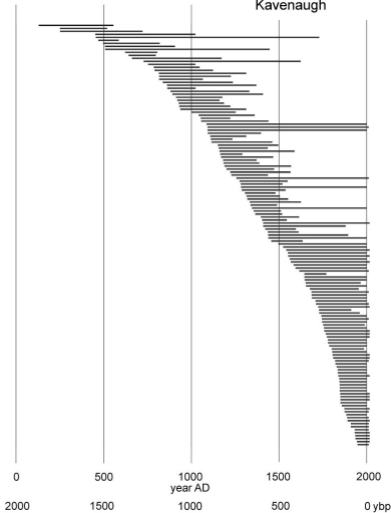
SuppleFig 1f: Wassuk Range (sites combined)

SuppleFig 1g: Trail Canyon (White Mountains)

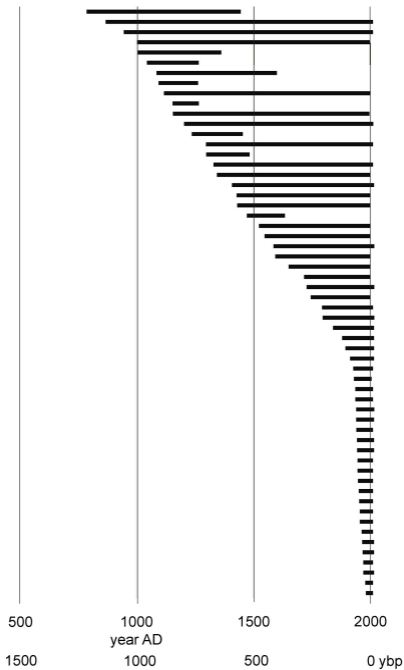
SuppleFig 1h: North Toiyabe Peak (Toiyabe Range)

SuppleFig 1i: San Juan Creek (Toiyabe Range)

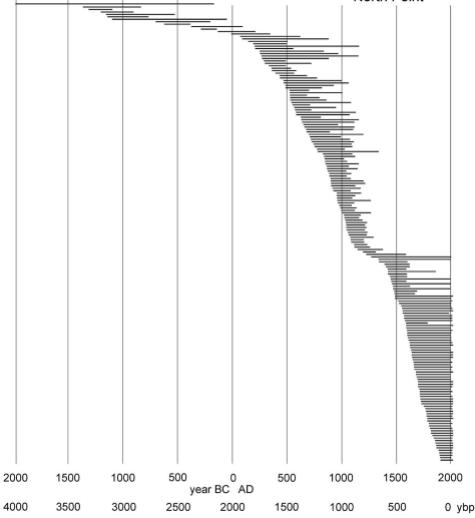
Kavanaugh



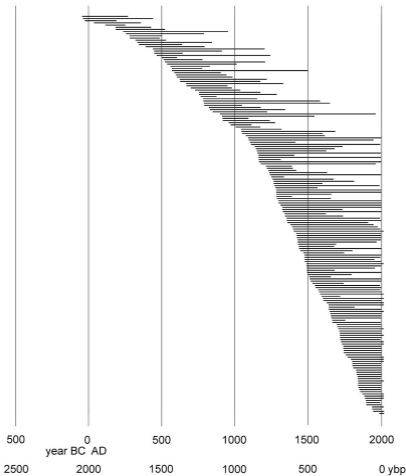
Lundy



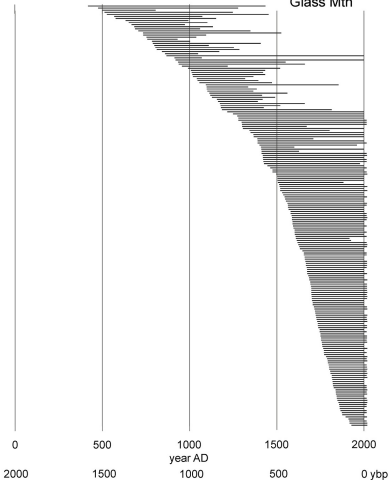
North Point



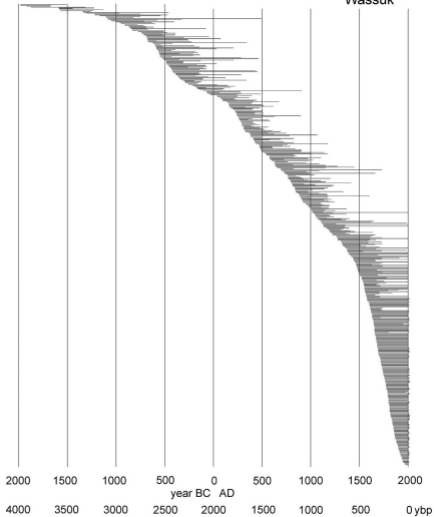
Sweetwater



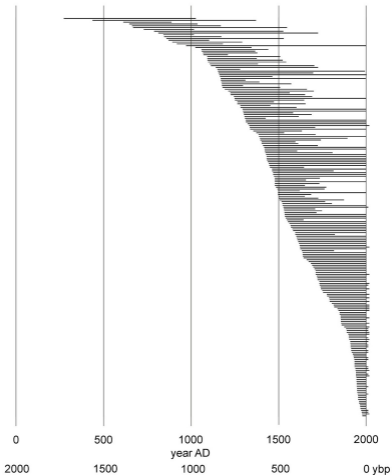
Glass Mtn



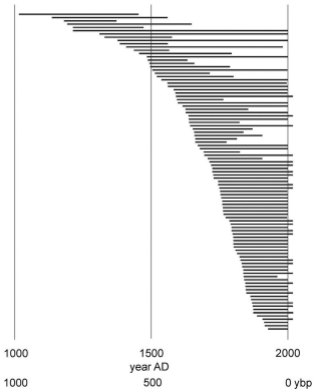
Wassuk



Trail Cyn



North Toiyabe Pk



San Juan Crk

