

A NEW DATE FOR CONCRETE IN ROME

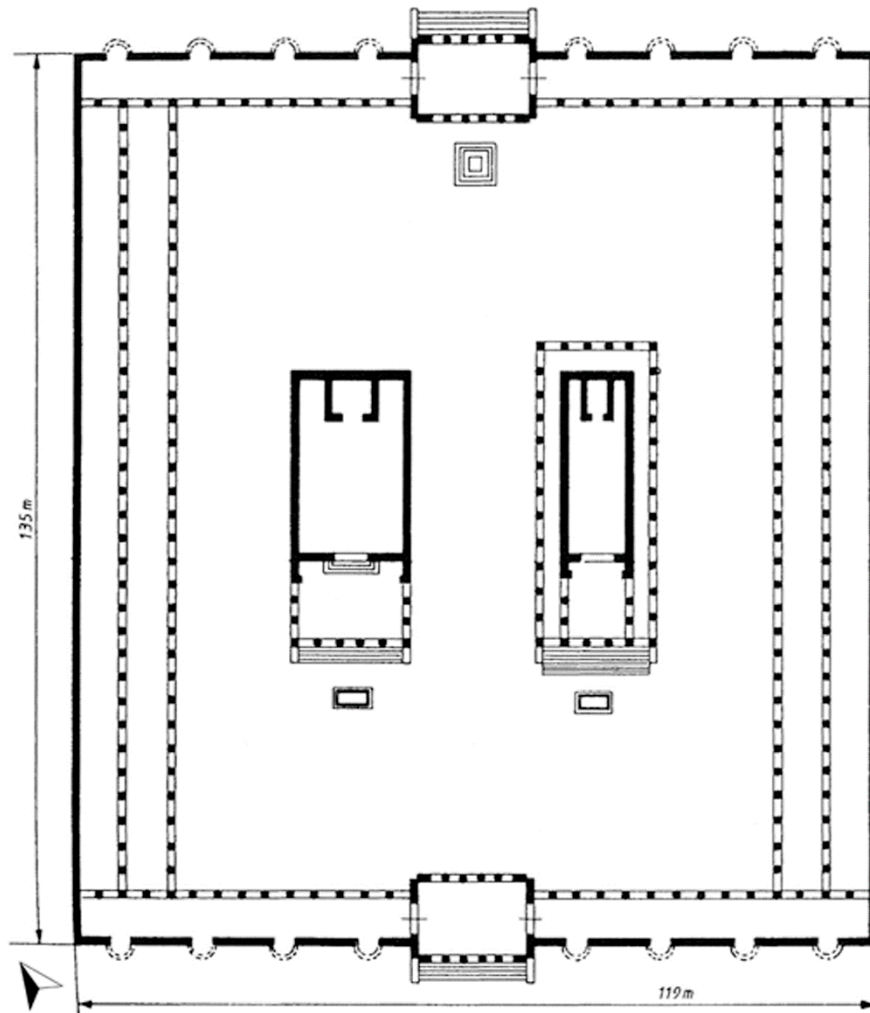
By Marcello Mogetta

SUPPLEMENTARY MATERIAL

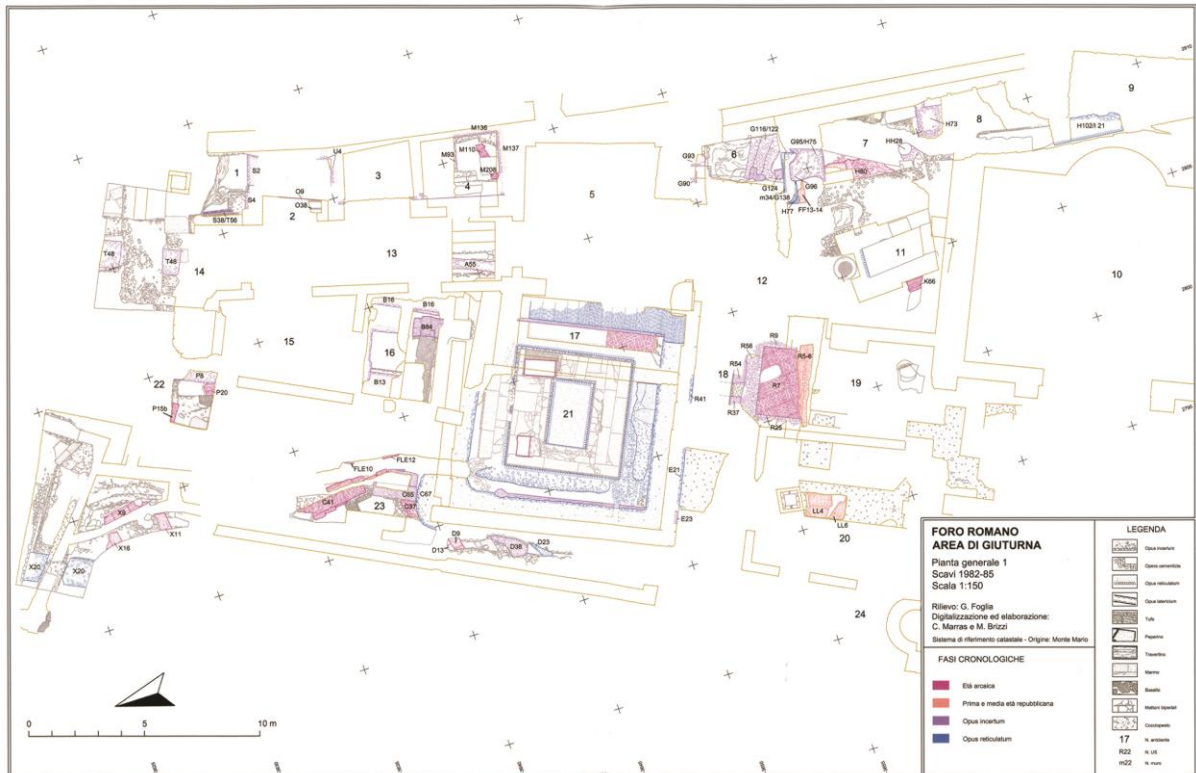
ONLINE FIG. 1. View of the *opus reticulatum* front of the sanctuary of Magna Mater.  
(Pensabene and D'Alessio 2006: 43, fig. 10; © Journal of Roman Archaeology; used by permission of the author)



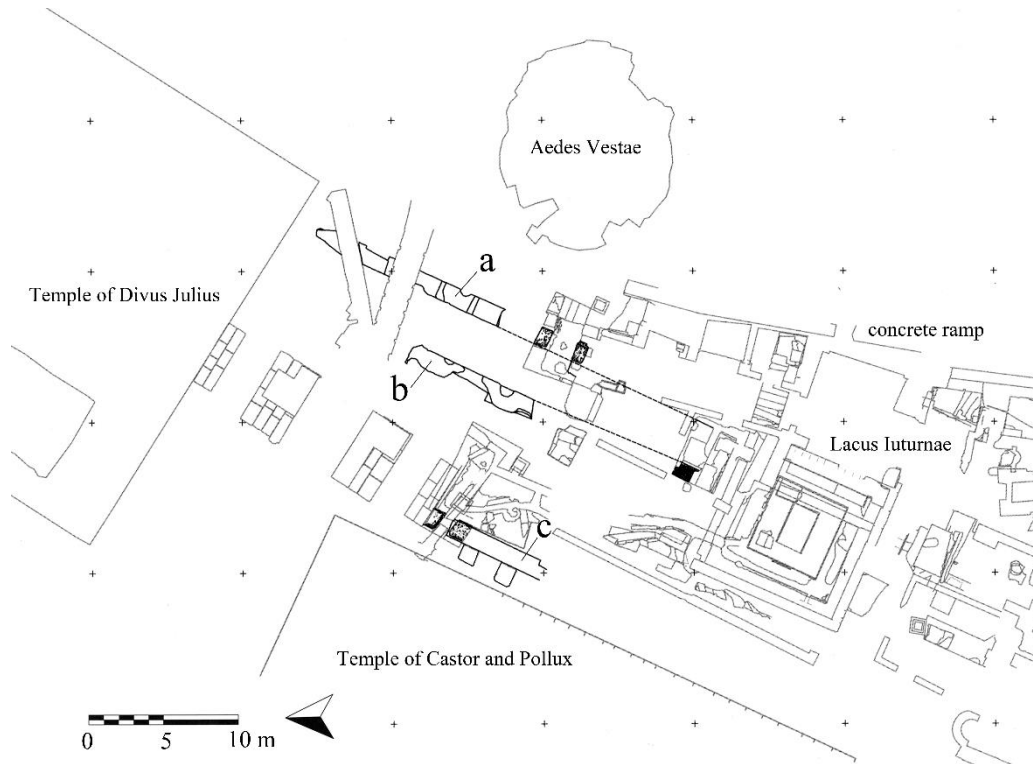
ONLINE FIG. 2. Restored plan of the Porticus Metelli. (After *Nünnerich-Asmus 1994: fig. 19*; drawing by Ralf Asmus; used by permission of the author)



ONLINE FIG. 3. Composite plan showing extant remains of the lower levels of the Lacus Iuturnae. (After Steinby 2012b: pl. XLVI; © Quasar; used by permission of the author)



ONLINE FIG. 4. Simplified map of the east side of the Forum Romanum showing the location of the three concrete foundations (a, b, and c) interpreted by Steinby as the remains of a basilica. (Adapted from Steinby 2012b: 62, fig. 17; © Quasar; used by permission)



ONLINE FIG. 5. Map showing the distribution of ashlar masonry architecture in the *suburbium* of Rome. (Adapted from Volpe 2012: 104, fig. 6.7; © The University of Michigan Press)

