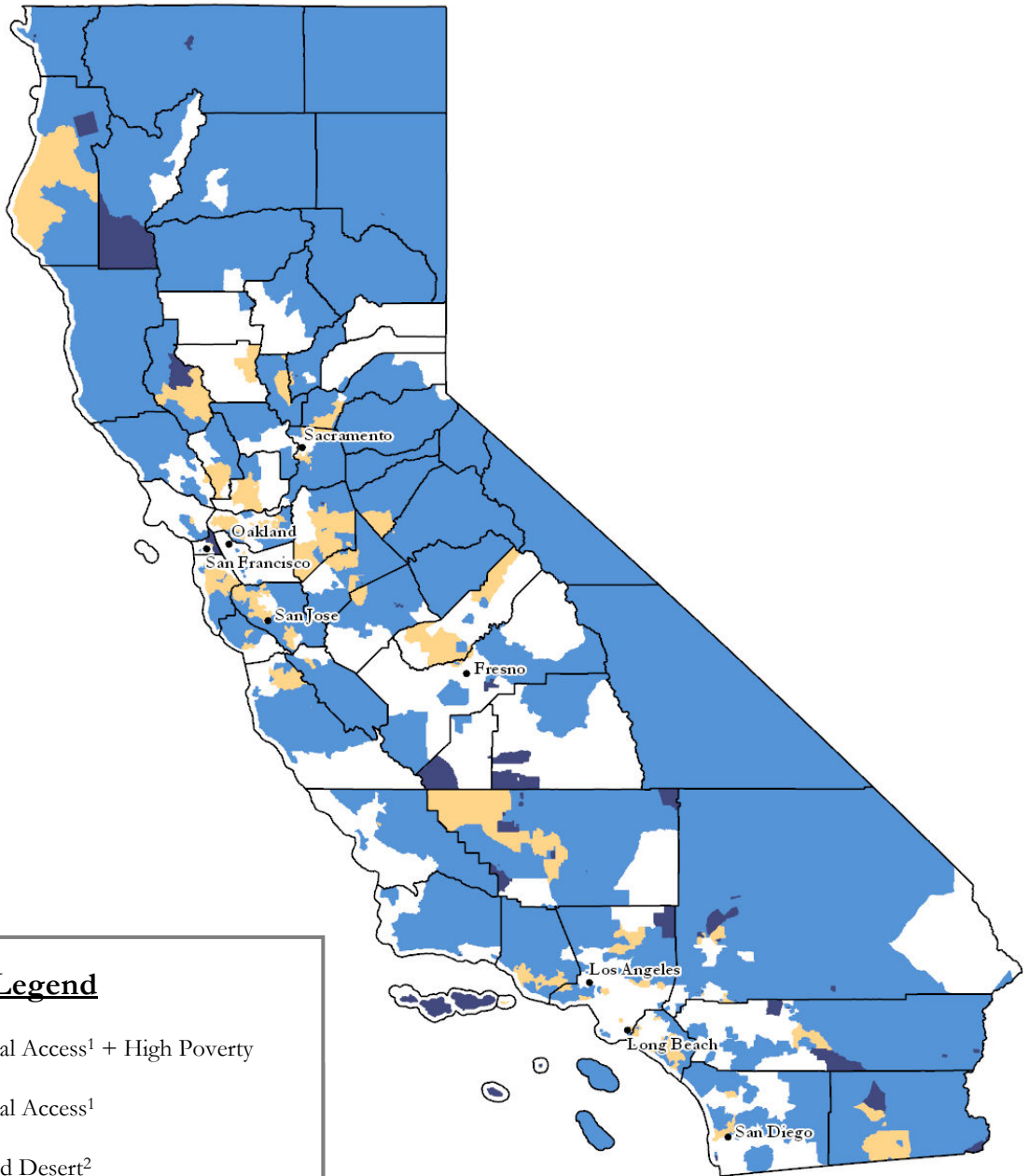







# Contraception Deserts California



## Legend

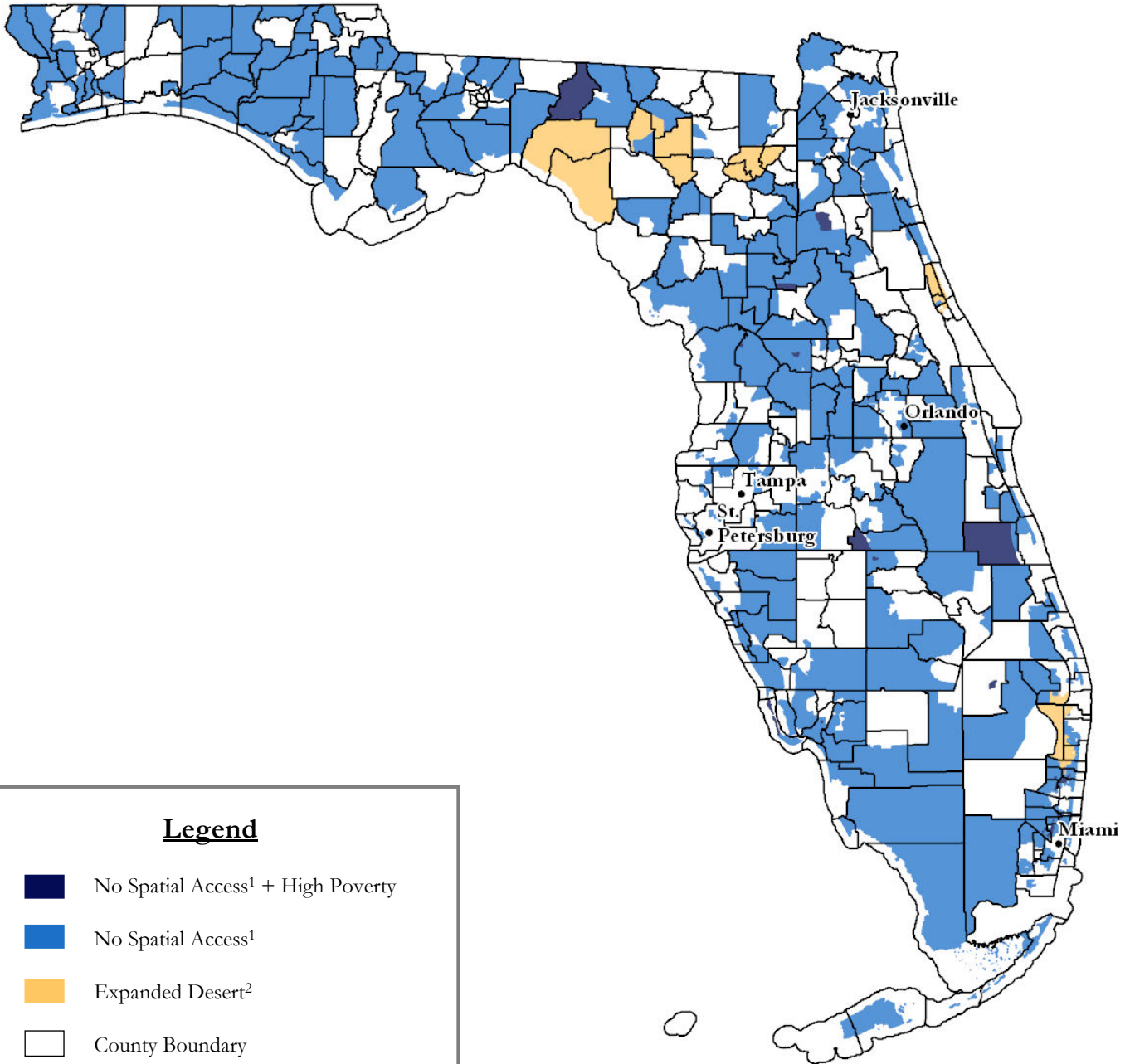
-  No Spatial Access<sup>1</sup> + High Poverty
-  No Spatial Access<sup>1</sup>
-  Expanded Desert<sup>2</sup>
-  County Boundary
-  Major City

<sup>1</sup>No Spatial Access is defined as not having a clinic site within a defined driving time





<sup>2</sup>Expanded Desert due to omitting Planned Parenthood

# Contraception Deserts

## Florida



### Legend

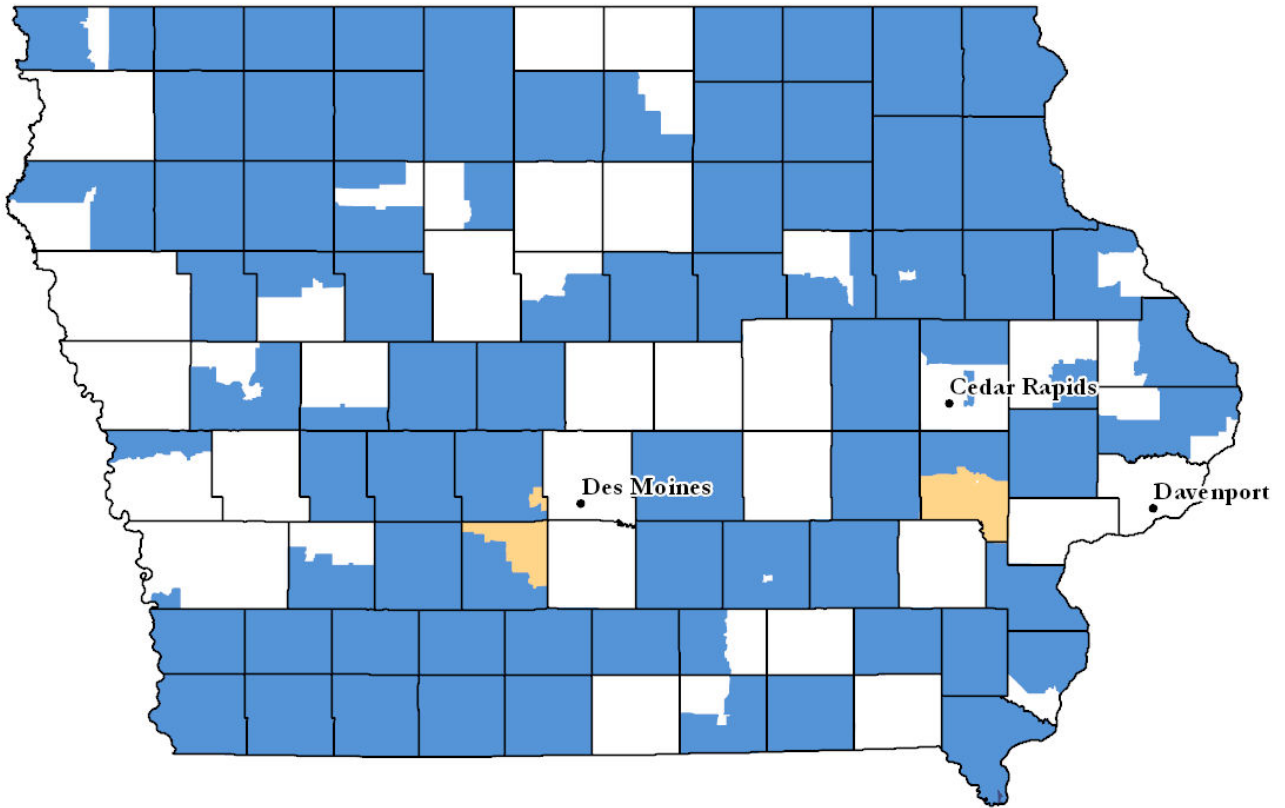
-  No Spatial Access<sup>1</sup> + High Poverty
-  No Spatial Access<sup>1</sup>
-  Expanded Desert<sup>2</sup>
-  County Boundary
-  Major City

<sup>1</sup>No Spatial Access is defined as not having a clinic site within a defined driving time





<sup>2</sup>Expanded Desert due to omitting Planned Parenthood

# Contraception Deserts

## Iowa



### Legend

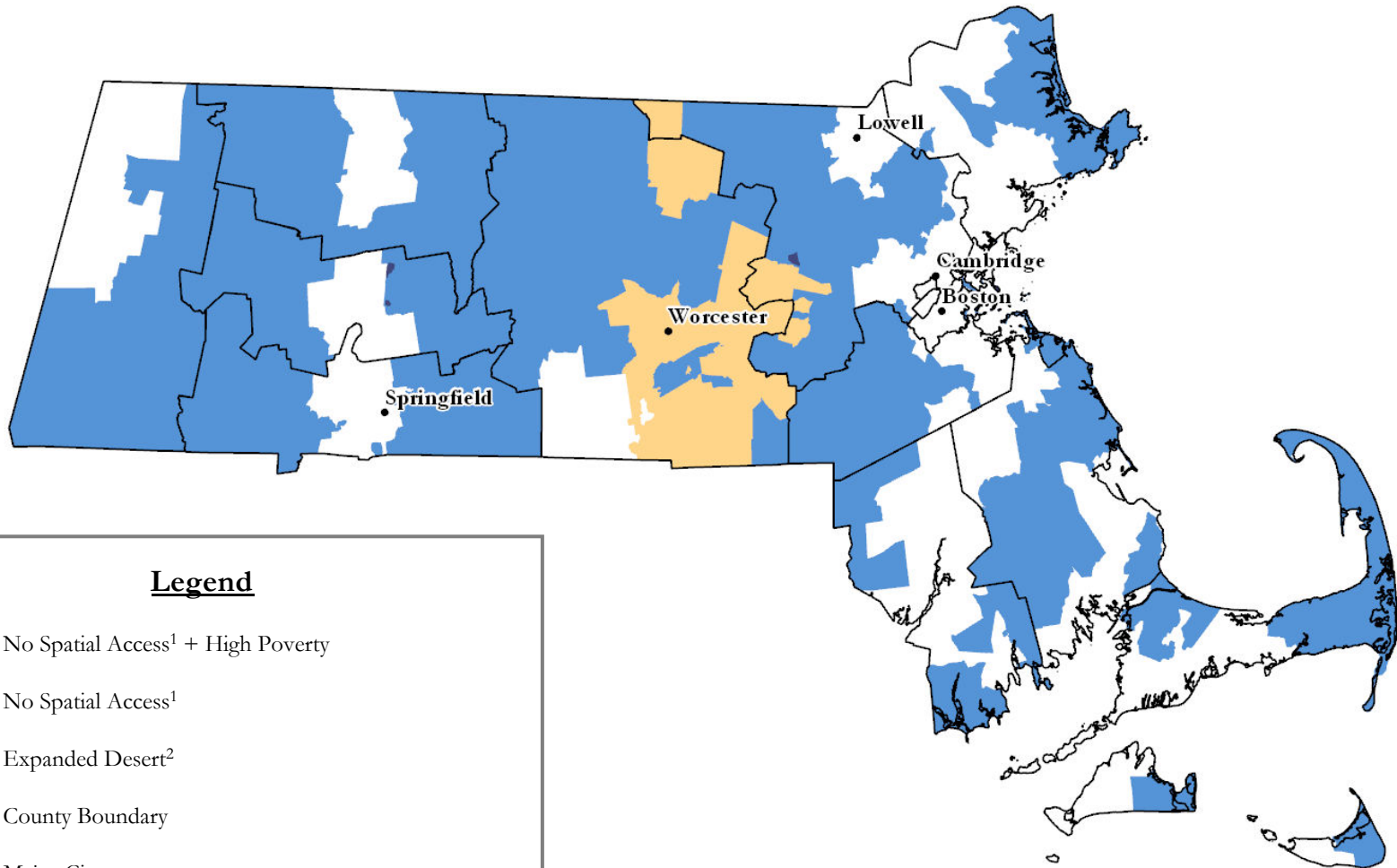
-  No Spatial Access<sup>1</sup> + High Poverty
-  No Spatial Access<sup>1</sup>
-  Expanded Desert<sup>2</sup>
-  County Boundary
-  Major City

<sup>1</sup>No Spatial Access is defined as not having a clinic site within a defined driving time






<sup>2</sup>Expanded Desert due to omitting Planned Parenthood

# Contraception Deserts

## Massachusetts



### Legend

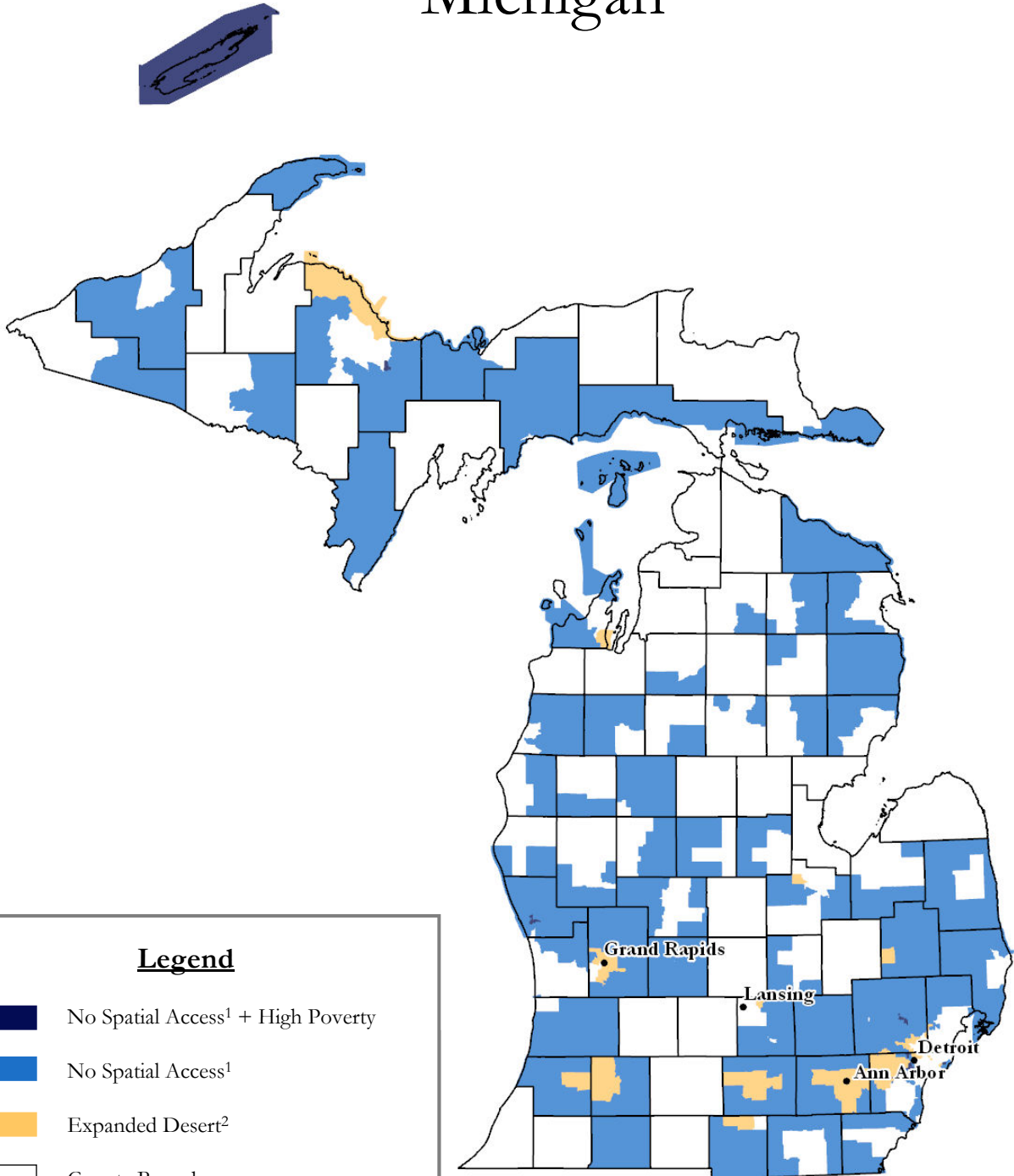
-  No Spatial Access<sup>1</sup> + High Poverty
-  No Spatial Access<sup>1</sup>
-  Expanded Desert<sup>2</sup>
-  County Boundary
-  Major City

<sup>1</sup>No Spatial Access is defined as not having a clinic site within a defined driving time




<sup>2</sup>Expanded Desert due to omitting Planned Parenthood

# Contraception Deserts

## Michigan



### Legend

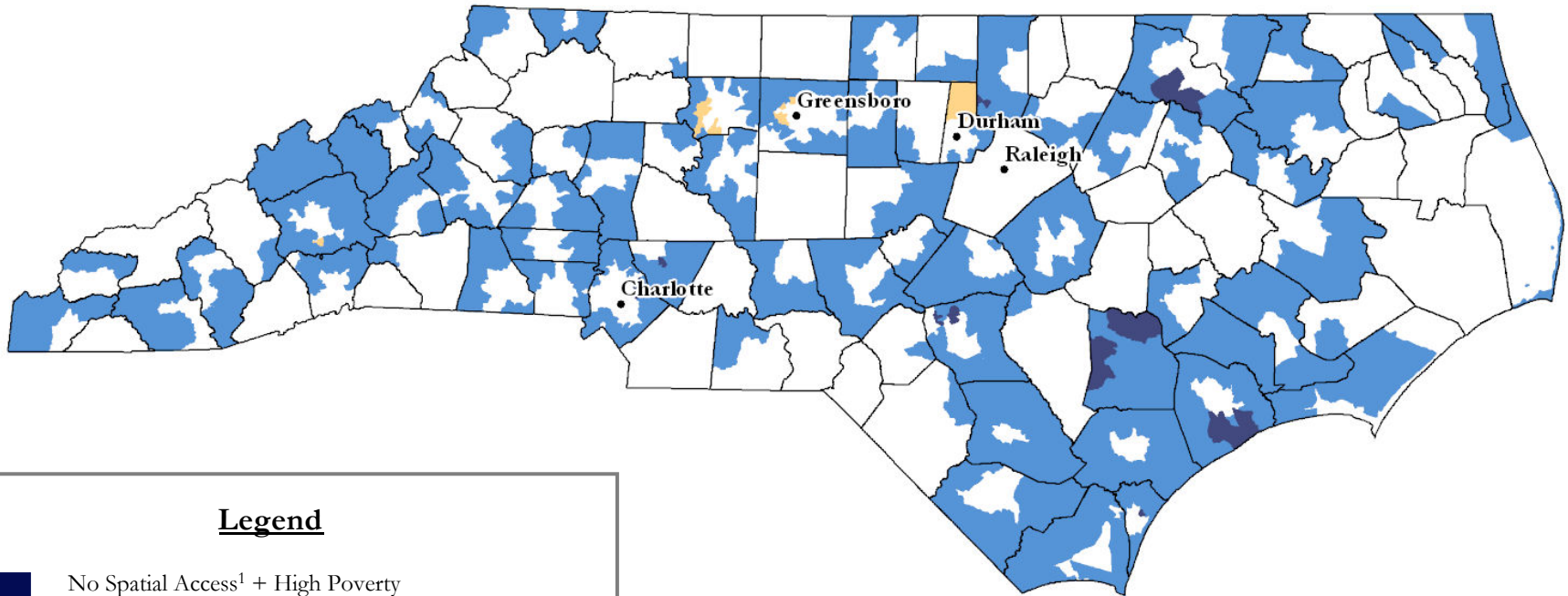
-  No Spatial Access<sup>1</sup> + High Poverty
-  No Spatial Access<sup>1</sup>
-  Expanded Desert<sup>2</sup>
-  County Boundary
-  Major City

<sup>1</sup>No Spatial Access is defined as not having a clinic site within a defined driving time






<sup>2</sup>Expanded Desert due to omitting Planned Parenthood

# Contraception Deserts

## North Carolina



### Legend

-  No Spatial Access<sup>1</sup> + High Poverty
-  No Spatial Access<sup>1</sup>
-  Expanded Desert<sup>2</sup>
-  County Boundary
-  Major City

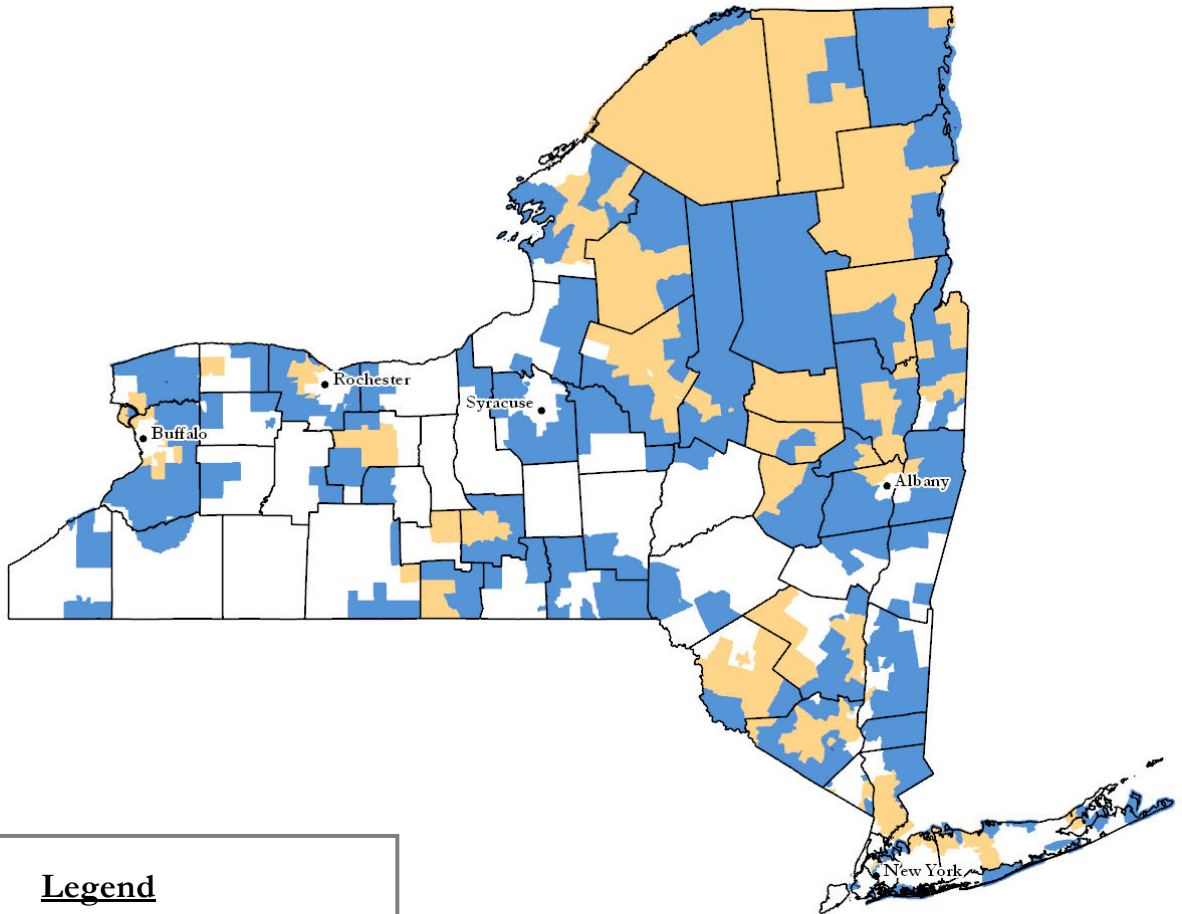
<sup>1</sup>No Spatial Access is defined as not having a clinic site within a defined driving time

<sup>2</sup>Expanded Desert due to omitting Planned Parenthood








# Contraception Deserts

## New York



### Legend

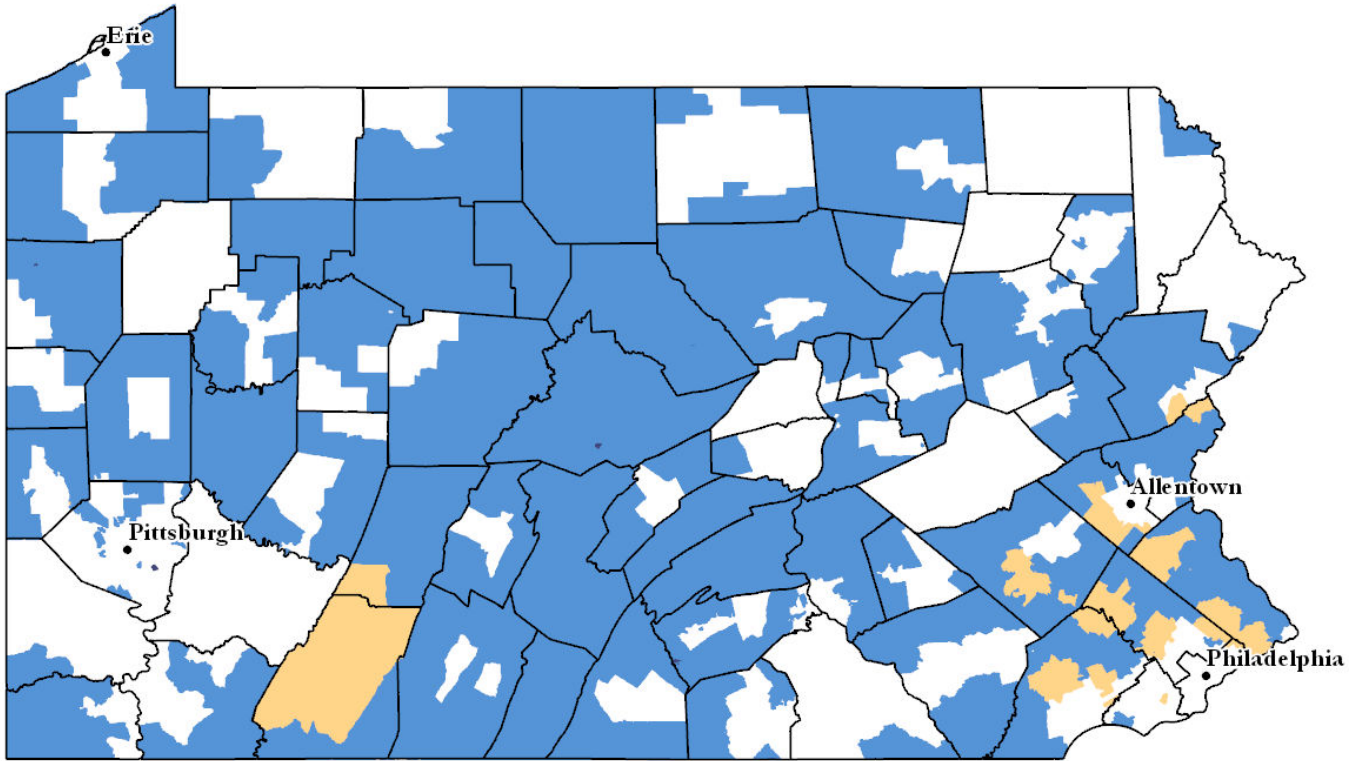
-  No Spatial Access<sup>1</sup> + High Poverty
-  No Spatial Access<sup>1</sup>
-  Expanded Desert<sup>2</sup>
-  County Boundary
-  Major City

<sup>1</sup>No Spatial Access is defined as not having a clinic site within a defined driving time





<sup>2</sup>Expanded Desert due to omitting Planned Parenthood

# Contraception Deserts

## Pennsylvania



### Legend

-  No Spatial Access<sup>1</sup> + High Poverty
-  No Spatial Access<sup>1</sup>
-  Expanded Desert<sup>2</sup>
-  County Boundary
-  Major City

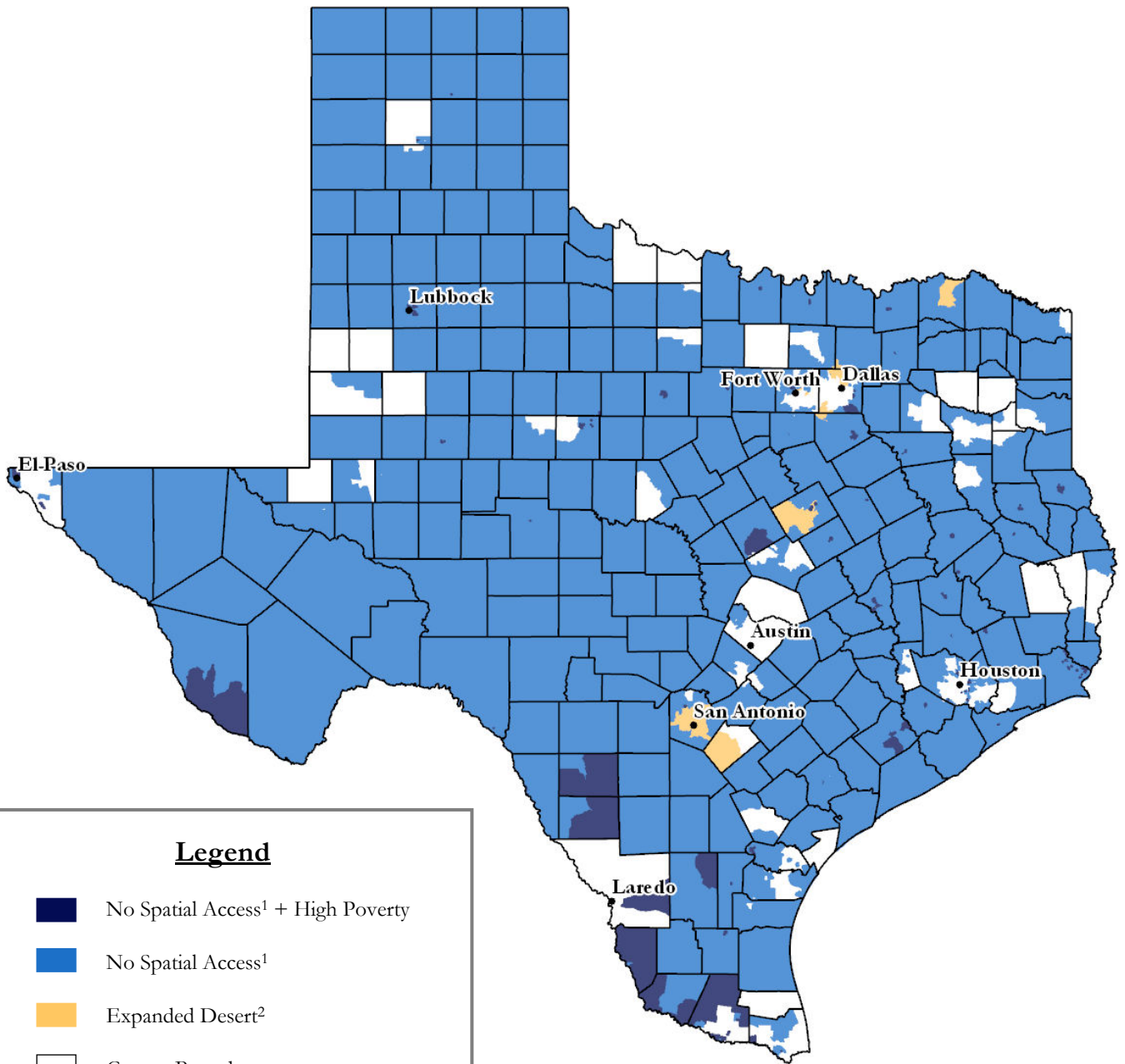
<sup>1</sup>No Spatial Access is defined as not having a clinic site within a defined driving time

<sup>2</sup>Expanded Desert due to omitting Planned Parenthood








# Contraception Deserts

## Texas



### Legend

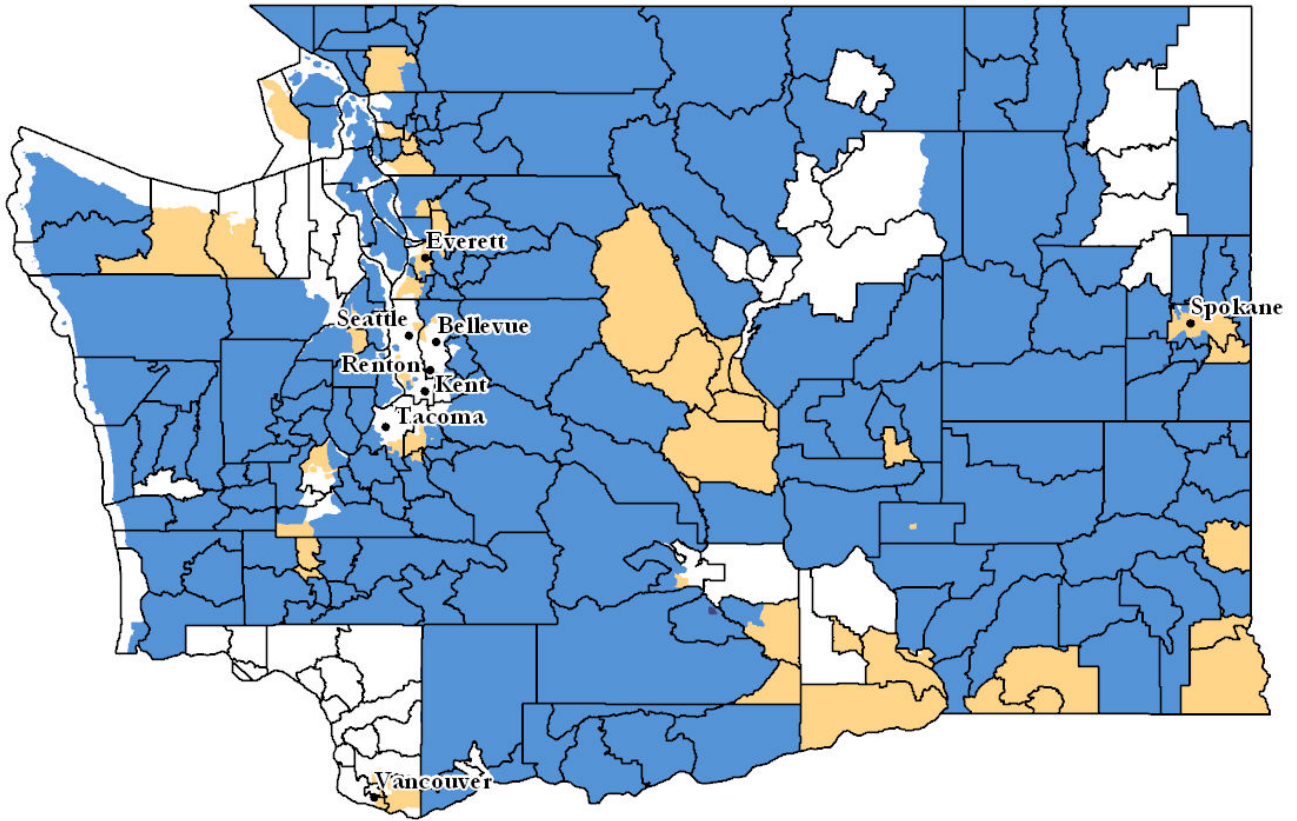
-  No Spatial Access<sup>1</sup> + High Poverty
-  No Spatial Access<sup>1</sup>
-  Expanded Desert<sup>2</sup>
-  County Boundary
-  Major City

<sup>1</sup>No Spatial Access is defined as not having a clinic site within a defined driving time





<sup>2</sup>Expanded Desert due to omitting Planned Parenthood

# Contraception Deserts

## Washington



### Legend

-  No Spatial Access<sup>1</sup> + High Poverty
-  No Spatial Access<sup>1</sup>
-  Expanded Desert<sup>2</sup>
-  County Boundary
-  Major City

<sup>1</sup>No Spatial Access is defined as not having a clinic site within a defined driving time

<sup>2</sup>Expanded Desert due to omitting Planned Parenthood